





Mad Tea Party





MARCH HARE, ALICE, MAD HATTER



Disneyland

# SNOW WHITE and FRIENDS...



... VISIT **Disneyland**
















*Zion*  
National Park





## CHECKERBOARD MESA



A CLASSIC EXAMPLE OF BEDDING PLANES  
CUT BY MANY VERTICAL WEATHERED  
JOINT CRACKS IN MARIPOSA SANDSTONE.  
PARKING AREA ELEVATION 5650 FT.





THE TOWERS OF THE VIRGIN  
IN THE GRAND CANYON OF THE VIRGIN MOUNTAINS  
THE TOWERS OF THE VIRGIN  
ARE A REMARKABLE LANDMARK AND ONE OF THE  
MOST INTERESTING SCENES IN THE GRAND CANYON  
OF THE VIRGIN MOUNTAINS. THE TOWERS  
WAS FORMED BY EROSION OF THE SANDSTONE  
ROCK.



Zion

National Park



*Greetings from*

*Zion*  
National Park







# NEWSPAPER ROCK









FRANK McLOWERY  
SHOT 1881

TOM McLOWERY  
SHOT 1881


BILLY CLANTON  
TOM McLOWERY  
FRANK McLOWERY  
MURDERED  
on the steps  
of  
TOMBSTONE  
1881

BOOTHILL GRAVEYARD





George Johnson  
Hanged by mistake



**WYATT  
EARP**

Billy the Kid



Lea M



KINGS PALACE  
800 FEET BELOW  
SURFACE







*Coit Tower* & GOLDEN GATE







SA

MARKET

MARK HOTEL

MARKET

STARLITE  
ROOF

SAN FRANCISCO  
STATE COLLEGE  
MARKET CORNER

PARSONS  
SPAN

DR



*"Wish You Could Join Us"*





# *Painted Desert*


*Arizona*



# *Saguaro National Monument*



# WILDLIFE OF THE DESERT



BLACK WIDOW

DESERT MULE DEER

VULTURE

MOUNTAIN LION

ELF OWL

JAVELINA

COYOTE

PRAIRIE DOG

BOBCAT

JACK RABBIT

GAMBLE QUAIL

RING TAIL CAT

ROAD RUNNER

SIDE WINDER

SPOTTED SKUNK

RATTLESNAKE

BADGER

CORAL SNAKE

SCORPION

GILA MONSTER

GROUND SQUIRREL

HORNED TOAD

KANGAROO RAT

TARANTULA

CENTIPEDE

KISS BUG



IRONWOOD

PALO VERDE

SAGUARO

ORGAN PIPE

AGAVE

JOSHUA TREE

YUCCA

OCOTILLO

BEAVER TAIL

HEDGE HOG

CHOLLA

STAGHORN

BARREL

PRICKLY PEAR

BUCKHORN

PIN CUSHION

ISH HOOK

DEVILS FINGERS

RAINBOW

Tushak



*Arizona Gila Monster*

















C

K

B

S

R

BA

R

CH

R

TS

U

UR

U

UR

T

G

G

R







**HERE WE ARE...  
ALONG**

STAMP

**ROUTE**

**66**

**12** COLORFUL SCENES  
*along the way*



---

---

---

---

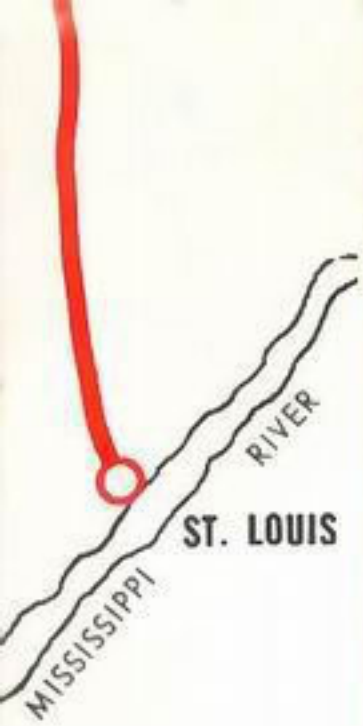
---

TUCUMCARI

NEW MEXICO  
TEXAS

ROUTE 66





EXCURSION STEAMER—ROUTE 66—ST. LOUIS, MISSOURI

○ SPRINGFIELD



DAM ACROSS WHITE RIVER — JUST OFF ROUTE 66, MISSOURI

TULSA

KANSAS

OKLA.  
MISSOURI

CARTHAGE



INDIAN DANCER — OKLAHOMA

CLINTON

OKLAHOMA  
CITY



WILL ROGERS MEMORIAL — ROUTE 66, CLAREMORE, OKLA.



TEXAS  
OKLAHOMA



TEXAS LONGHORNS

ALBUQUERQUE



SHIPROCK—NEW MEXICO

ARIZONA  
NEW MEXICO

GALLUP

CONTINENTAL DIVIDE



COLORFUL INDIANS — GALLUP, NEW MEXICO

FLAGSTAFF



PAINTED  
DESERT



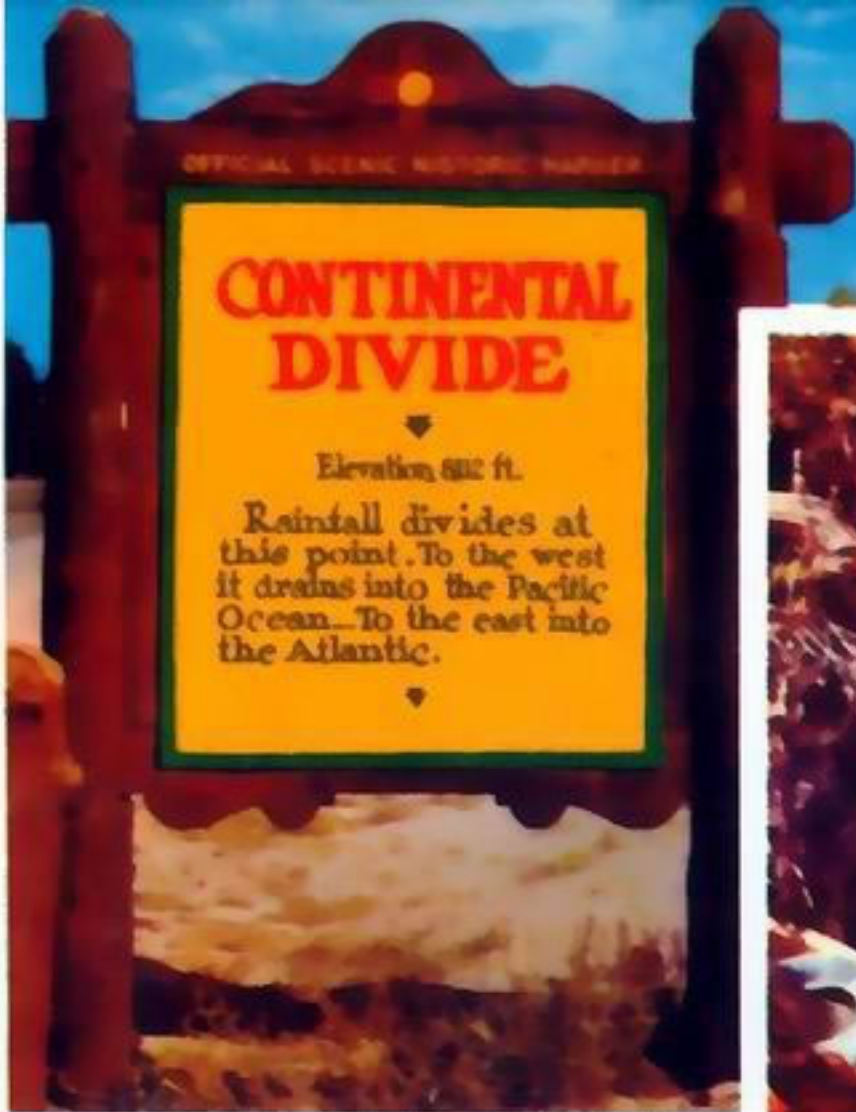
PETRIFIED  
FOREST

OFFICIAL SCENIC HISTORIC MARKER

## CONTINENTAL DIVIDE

Elevation 8822 ft.

Rainfall divides at  
this point. To the west  
it drains into the Pacific  
Ocean. To the east into  
the Atlantic.




CONTINENTAL DIVIDE—NEW MEXICO



NAVAJO WEAVERS—NEW MEXICO

COLO.  
RIVER



PAINTEDESERT AND PETRIFIED FOREST, HIGHWAY 66 — ARIZONA

BARSTOW



GRAND CANYON — ARIZONA (JUST OFF U. S. 66)

CALIF. GRAND CANYON



ADMISSION &

**15** ADVENTURES IN



Walt Disney's MAGIC KINGDOM

**Disneyland**\*

CHILD \$3<sup>95</sup>

3 THRU 11

A \$5.35 VALUE

